

Democratic National Convention

Driving Restrictions

(Philadelphia)

7/22-29/2016

Check PennDOT Website Often
www.511PA.com/DNC




PennDOT Travelers' Website – www.511PA.com/DNC

ALERTS ILE MARKER 219, IN MONTOUR COUNTY, IS CLOSED UNTIL FURTHER NOTICE. THE NEXT AVAILABLE REST


★ 2016 DNC ★

2016
DEMOCRATIC
NATIONAL
CONVENTION
PHILADELPHIA
JULY 25-28

TRAVEL IN THE PHILADELPHIA AREA
CURRENT CONDITIONS



TRAVELING IN PHILADELPHIA
WHAT YOU NEED TO KNOW



511

DOWNLOAD 511PA MOBILE APP
iTunes | Google Play

HOME EMERGENCY CONTACT PA.GOV

Visit www.511PA.com or www.511pa.mike.com for more roadway information

DNC TFR by Bill Doyle, CFI A&I
7/25-29/2016



Federal Aviation
Administration

PennDOT Travelers' Website – www.511PA.com/DNC

- To formulate your driving plans before the Democratic National Convention, click on the “What You Need to Know” button
- To learn about conditions during the Democratic National Convention, click on the “Current Conditions” button
- If you have an iPhone or a SmartPhone, consider downloading the 511PA Mobile App



PennDOT www.511PA.com/DNC - What You Need to Know

- Click on one of the following:
 - Planned Bans & Restrictions
 - Planned Closures

The screenshot shows a website interface with a dark blue header containing the text "TRAVELING IN PHILADELPHIA WHAT YOU NEED TO KNOW". Below the header is a photograph of the Philadelphia skyline at sunset, with a bridge railing in the foreground. Underneath the photo is a light blue bar with the text "AVOID TRAVEL DELAYS.". Below this are four colored buttons: a green button for "CURRENT TRAVEL CONDITIONS TRAVEL MAP", an orange button for "PLANNED CLOSURES", a teal button for "PLANNED BANS & RESTRICTIONS", and a purple button for "LISTING OF ACTIVE ALERTS REAL-TIME ALERTS". The "PLANNED BANS & RESTRICTIONS" and "PLANNED CLOSURES" buttons are highlighted with red rectangular boxes.

PennDOT www.511PA.com/DNC - Planned Closures

Wells Fargo Center Area

I-95 Northbound exit ramp to Broad Street

Closed Friday, July 22 at 8 PM, until midday on Friday, July 29, 2016.



I-95 Southbound exit ramp to Broad Street

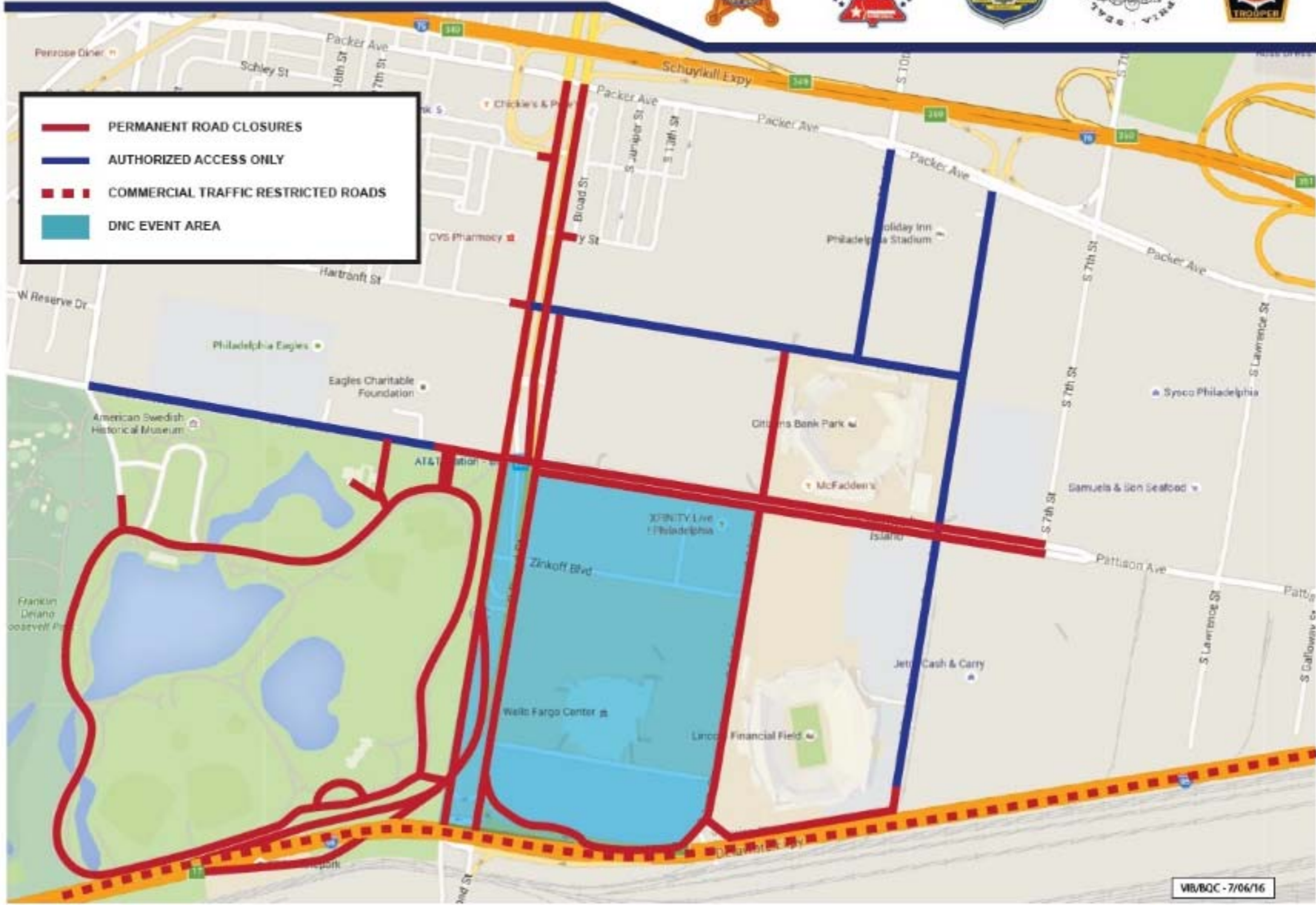
Open ONLY for access to the Navy Yard from Friday, July 22 at 8 PM, until midday on Friday, July 29, 2016.

I-95 Southbound exit ramp to Broad Street CLOSED COMPLETELY during the following times:

- *From Friday, July 22, at 10 PM until Saturday, July 23, at 6 AM*
- *From Monday, July 25, at 2 PM until Tuesday, July 26, at 2 AM*
- *From Tuesday, July 26, at 2 PM until Wednesday, July 27, at 2 AM*
- *From Wednesday, July 27, at 2 PM until Thursday, July 28, at 2 AM*
- *From Thursday, July 28, at 2 PM until midday Friday, July 29.*

PennDOT www.511PA.com/DNC - Planned Closures

Press Release: Philadelphia, PA
Road Closures - WELLS FARGO CENTER AREA



D
7/25-29/2010

WB/BQC - 7/06/16



PennDOT www.511PA.com/DNC - Planned Closures {cont'd}

I-95 Southbound exit ramp to Broad Street CLOSED COMPLETELY during the following times:

- From Friday, July 22, at 10 PM until Saturday, July 23, at 6 AM*
- From Monday, July 25, at 2 PM until Tuesday, July 26, at 2 AM*
- From Tuesday, July 26, at 2 PM until Wednesday, July 27, at 2 AM*
- From Wednesday, July 27, at 2 PM until Thursday, July 28, at 2 AM*
- From Thursday, July 28, at 2 PM until midday Friday, July 29.*

I-95 Southbound exit ramp to Broad Street CLOSED COMPLETELY during the following times:

- From Friday, July 22, at 10 PM until Saturday, July 23, at 6 AM*
- From Monday, July 25, at 2 PM until Tuesday, July 26, at 2 AM*
- From Tuesday, July 26, at 2 PM until Wednesday, July 27, at 2 AM*
- From Wednesday, July 27, at 2 PM until Thursday, July 28, at 2 AM*
- From Thursday, July 28, at 2 PM until midday Friday, July 29.*



PennDOT www.511PA.com/DNC - Planned Closures {cont'd}

The following streets will close no later than Saturday, July 23 at 12 PM, until Friday late evening, July 29, 2016:

- *S. Broad Street – from Packer Avenue to Terminal Avenue*
- *S. 11th Street – from Hartranft Street to Terminal Avenue*
- *Pattison Avenue – from 7th Street to eastern most entrance to FDR Park*
- *Terminal Avenue from S. Broad Street to S. 11th Street*
- *Pattison Avenue from 20th Street to the eastern most entrance to FDR Park **
- *Hartranft Street from S. Broad Street to S. Darien Street **
- *S. Darien Street – from Packer Avenue to Lurie Way **
- *10th Street south of Packer Avenue **

** Access limited to authorized vehicles only.*



PennDOT www.511PA.com/DNC - Planned Closures {cont'd}

I-76 Eastbound Exit 350 – "Packer Ave" will be closed completely during the following times:

- *From Monday, July 25, at 2 PM until Tuesday, July 26, at 2 AM*
- *From Tuesday, July 26, at 2 PM until Wednesday, July 27, at 2 AM*
- *From Wednesday, July 27, at 2 PM until Thursday, July 28, at 2 AM*
- *From Thursday, July 28, at 2 PM until Friday, July 29 at 2 AM*



PLANNED BANS AND RESTRICTIONS

To accommodate the Democratic National Convention in Philadelphia, Pennsylvania, all oversize loads will be restricted from travel in Philadelphia from *midday Saturday, July 23 until midday Friday, July 29*. In addition, movement of all superloads (loads greater than 201,000 lbs, 16' wide or 160' long) will be suspended in Bucks, Delaware, Montgomery and Philadelphia Counties during the same period.

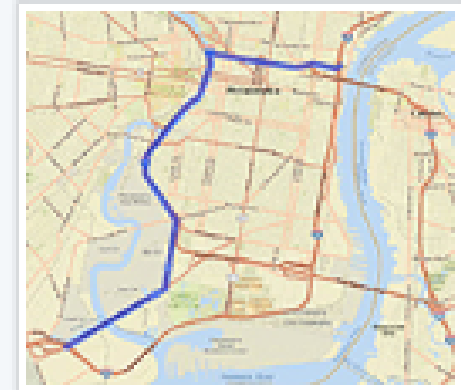
All trucks over 5 tons will be prohibited from traveling on I-95 between Exit 13 (I-76 Valley Forge) and Exit 22 (I-676) from *midday on Saturday, July 23rd until midday on Friday, July 29th*.



PennDOT www.511PA.com/DNC - Planned Bans & Restrictions

Posted detour routes for commercial vehicles:

- *I-95 northbound:* Route 291 (Penrose Avenue) east, to 26th Street, to I-76 west, to I-676 east.
- *I-95 southbound:* I-676 west, to I-76 east, to 26th Street, to Route 291 (Penrose Avenue) west.



PennDOT www.511PA.com/DNC - Planned Bans & Restrictions



DNC TFR by Bill Doyle, CFI A&I

7/25-29/2016



Federal Aviation
Administration

PennDOT www.511PA.com/DNC - Planned Bans & Restrictions {cont'd}

Class Three: 10,001 to 14,000 lbs.



City Delivery



Mini Bus



Walk In

Class Four: 14,001 to 16,000 lbs.



City Delivery



Conventional Van




Landscape Utility



Large Walk In

Class Five: 16,001 to 19,500 lbs.



Bucket



City Delivery



Large Walk In

PennDOT www.511PA.com/DNC - Planned Bans & Restrictions {cont'd}

Class Six: 19,501 to 26,000 lbs.



Beverage



Rack



School Bus



Single Axle Van



Stake Body

Class Seven: 26,001 to 33,000 lbs.



City Transit Bus



Furniture



High Profile Semi



Home Fuel



Medium Semi Tractor



Refuse



Tow

Class Eight: 33,001 lbs. & over



Cement Mixer



Dump



Fire Truck



Fuel



Heavy Semi Tractor



Refrigerated Van



Semi Sleeper



Tour Bus

PennDOT www.511PA.com/DNC - Planned Bans & Restrictions {cont'd}

- PennDOT requests that people consider using public transportation to travel in and out of Center City.
 - **Note: SEPTA Regional Rail has many railcars out of service.**

